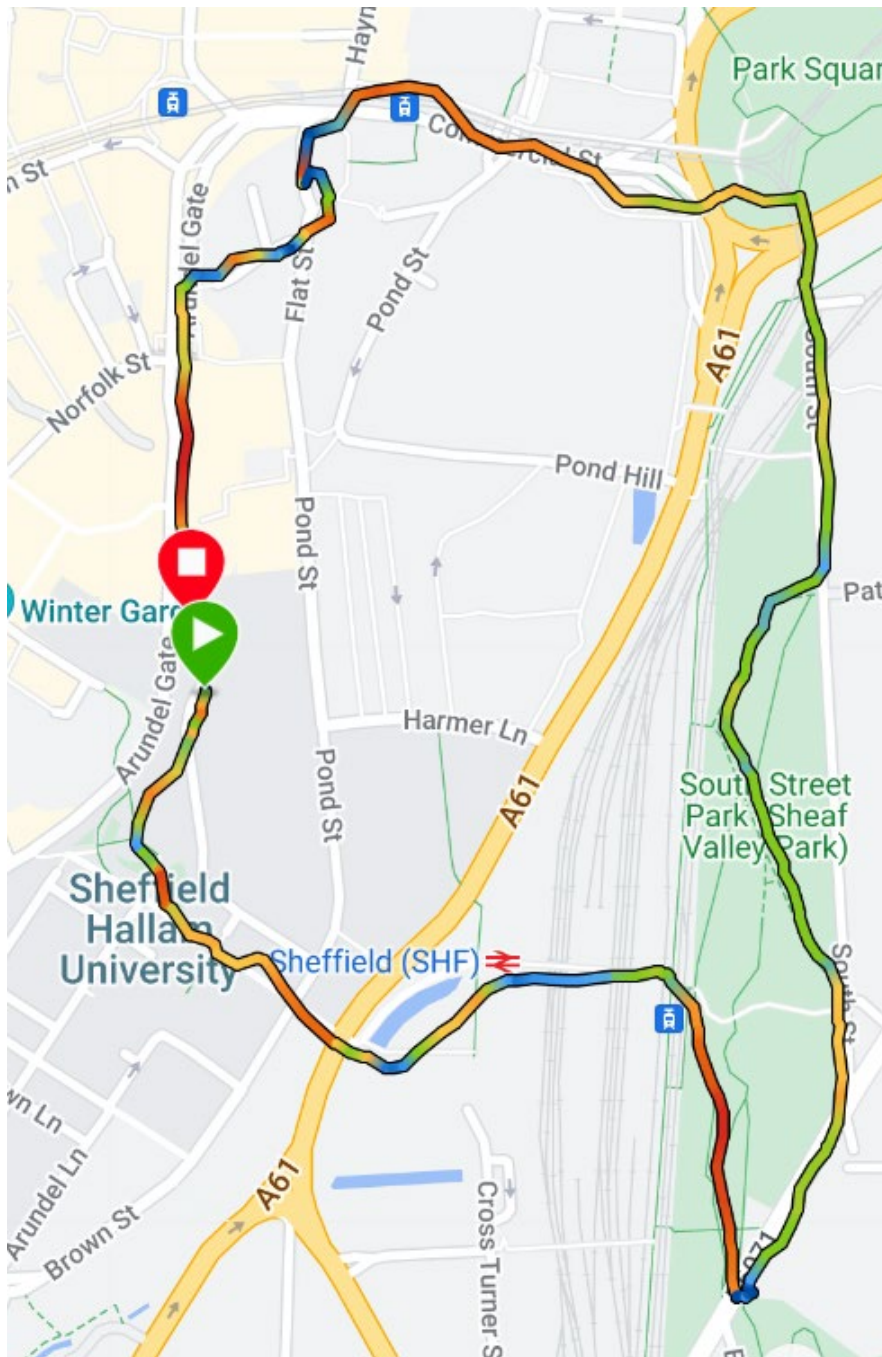




# Campus Suburban Walks

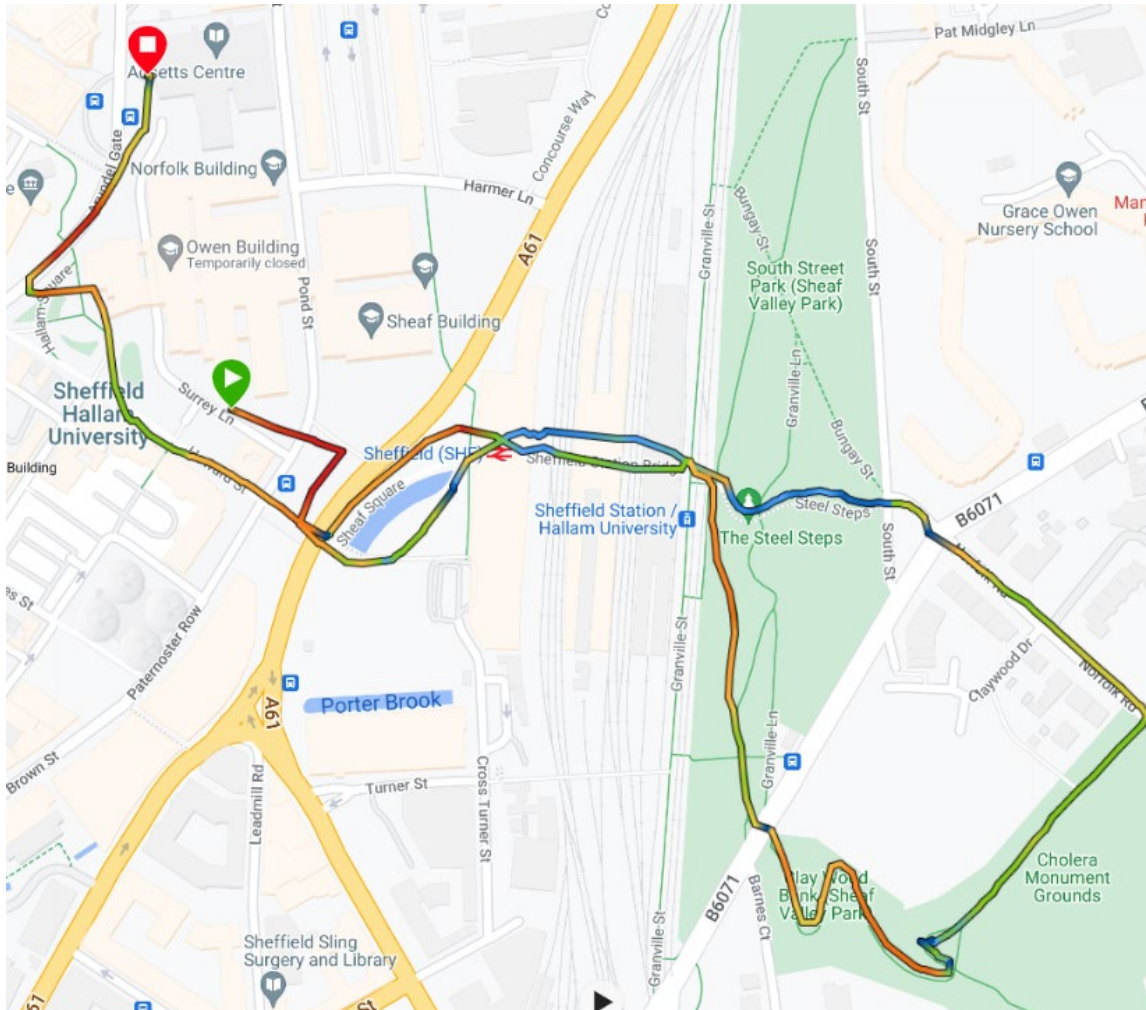
Here are a few walks that could be embedded into your on-campus work or study days in a way which suits you. That could be over lunchtime, or before/after being on campus. These walks are of varying lengths and difficulty and some directions/descriptions have been included below.





## Walk 1 - Doctor Who Park Hill 2.2 km

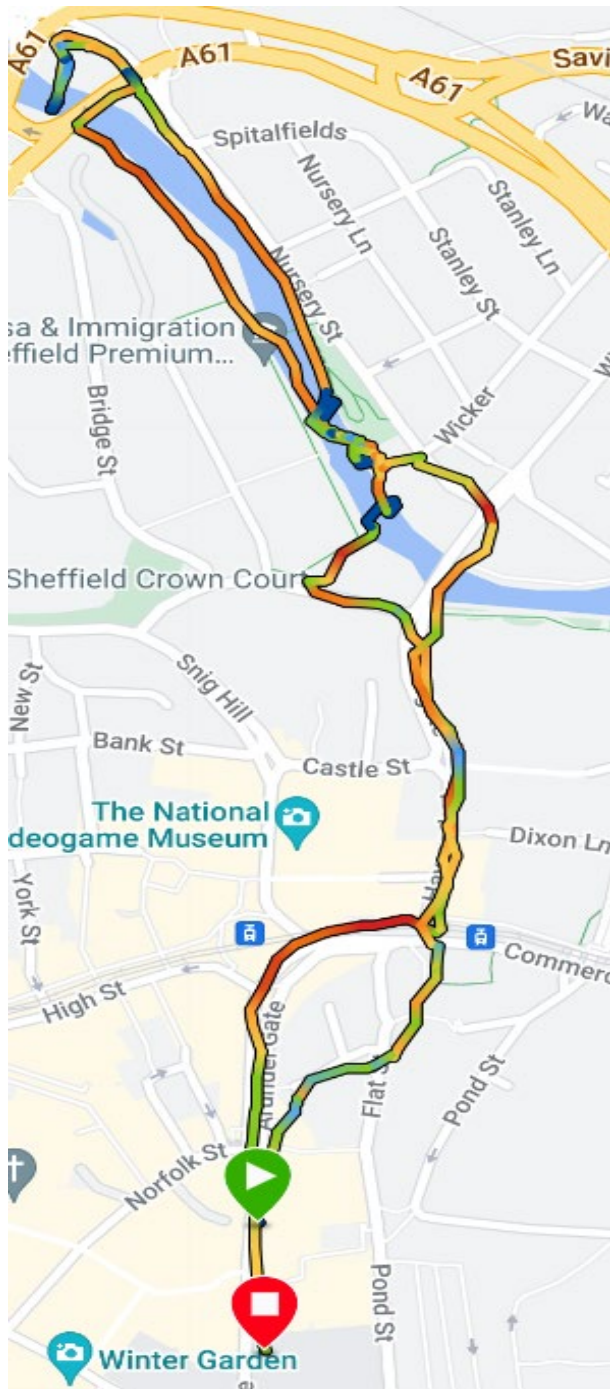
This avoids the Steep Climb/steps. Go through the station and take the path that slopes upwards and to the right behind the Tram Stop. Doctor Who fans will appreciate some of the locations on this walk.



## Walk 2 - Cholera Monument 2.1km

Go through the Railway station to climb Steel Steps through the park.

This has lots of steps and is steep, but it is satisfying to get to the monument and enjoy the views. The return is less steep.

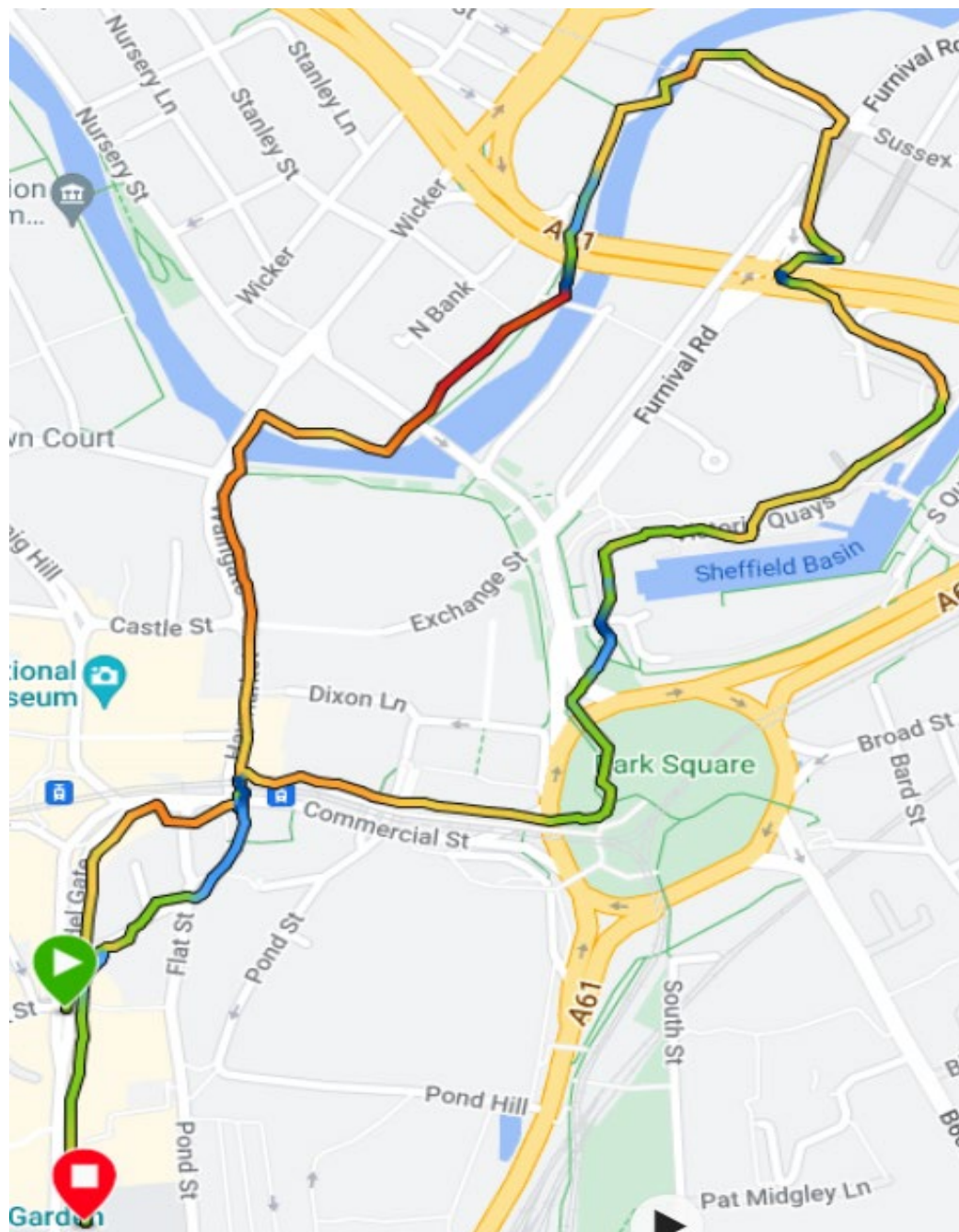


### Walk 3 Bridgehouses 2.7 km (approx. 35 mins)

This goes the opposite way along the Don from Walk 4 to a pocket park in the middle of a roundabout.

Head down Haymarket and cross the road just before the bridge to access the riverside from Bridge Street. Cross the river at the A61/Bridgehouses roundabout (the first road bridge you come to) and then cross the road immediately to access the park in the middle of the roundabout. Then cross back over the road and return along Nursery Steet (the other side of the river). There is another pocket park on Nursery St.

The screen shot makes it look like you cross the river more than once, but you just go down one side and back the other.

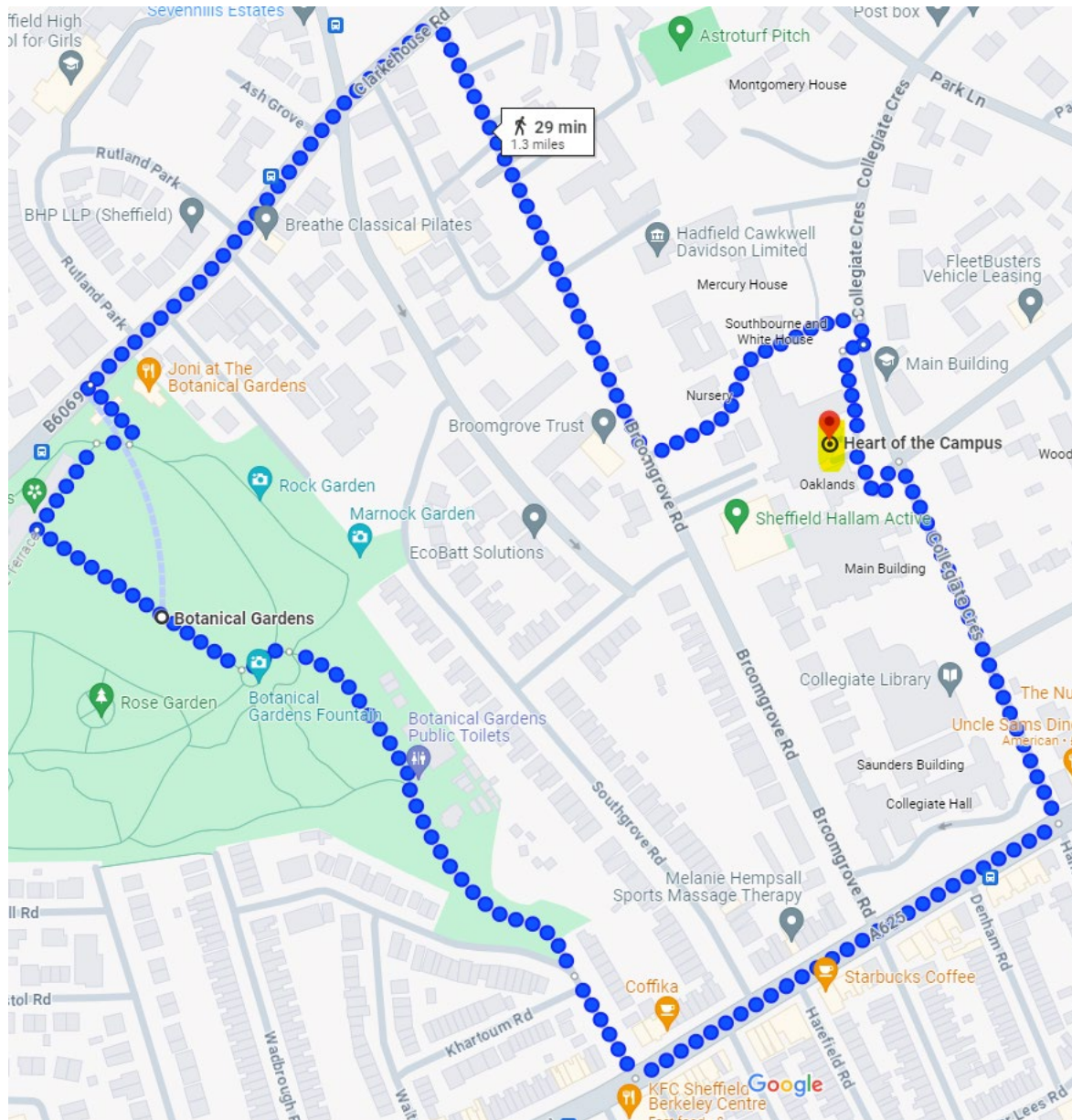


### **Walk 4 River Don /Sheffield Basin 2.7 km (approx. 35 mins)**

Start by heading towards Haymarket. Cross the river and immediately after the bridge follow the Don to the Spider Bridge onto Sussex Street. Turn under the railway arches and then cross Derek Dooley way and you should be able to see the entrance to the canal basin. From the Basin you can cross Park Square back towards the campus.

It's mostly flat but there are steps or a ramp to cross over Park Square.

A short extension to the walk is to continue along Sussex Street as far as Cadman Street (Just off the map) where there are steps down to the Canal towpath back to the Basin.



### Walk 5 Botanical Gardens 2.7 km (approx. 30 mins)

Start from HOTC, take a left and head round towards the Nursery. Once you exit the campus, head up towards the top of Broomgrove road. Take a left and it will take 3-5 minutes to arrive at the entrance of The Botanical Gardens.

You may choose to walk around the gardens a little more than plotted on the map. You can exit either from Clarkhouse Road or Eccelsall Road, both are short walks back to campus.